

Hampshire Water Transfer and Water Recycling Project Environmental Statement – Figure 17.4 Strategic tourism receptors

VOLUME NUMBER: 6

PLANNING INSPECTORATE SCHEME NUMBER: WA010002

APPLICATION DOCUMENT REFERENCE: 6.3

APFP REGULATION: 5(2)(a)

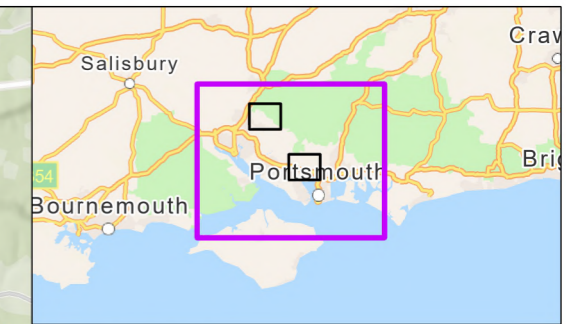
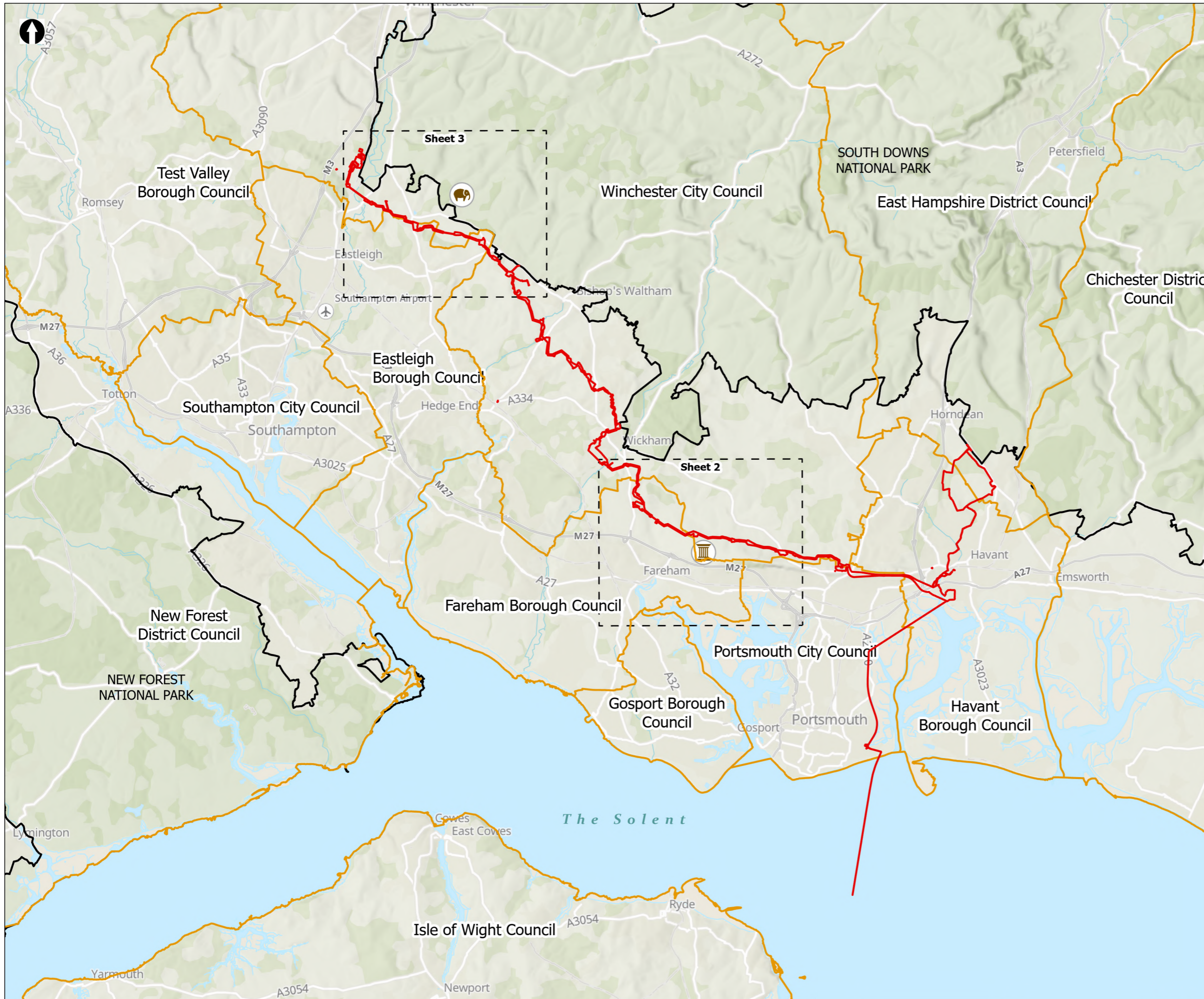
May 2026

Version 0



from
**Southern
Water** 

The Southern Water logo consists of the words 'Southern' and 'Water' stacked vertically in a blue, sans-serif font. To the right of the word 'Water' is a graphic element consisting of three stylized, wavy blue lines that suggest water or a landscape feature.



▬ Order Limits
 National Parks
 Local planning authorities
 Sheet Extent Boxes 1:25k
Strategic Tourism Receptors
 Marwell Zoo
 The Royal Armouries – Fort Nelson

Coordinate system: British National Grid; Datum: OSGB 1936
 Data sources: © Crown copyright and database rights 2026 Ordnance Survey 0100031673. Sources: Esri, TomTom, Garmin, FAO, NOAA, USGS, © OpenStreetMap contributors, and the GIS User Community, Contains OS data © Crown Copyright and database right 2023. Contains data from OS Zoomstack, Contains OS data © Crown Copyright and database right 2025. Contains data from OS Zoomstack

PROJECT TITLE
 Hampshire Water Transfer and Water Recycling Project

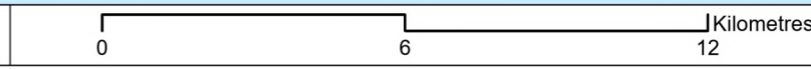


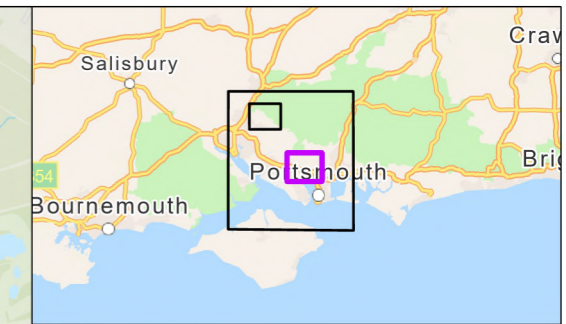
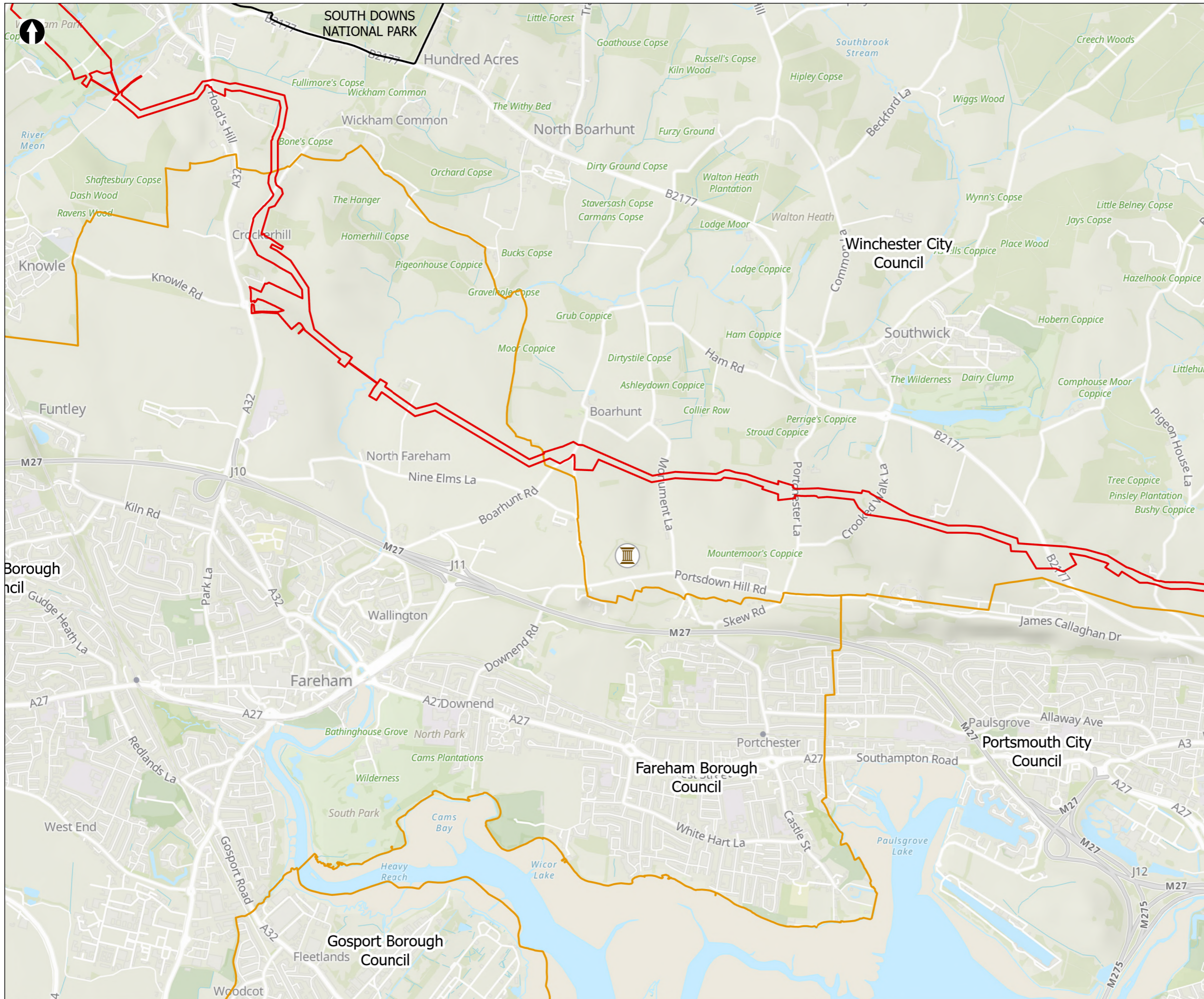
Figure 17.4
 Strategic Tourism Receptors
 Sheet 1 of 3

| | | | |
|---------------------------------|--------------------------|-----------------------|------------------------|
| Drawn DL | GIS Checked MW | Checked MP | Approved AK |
| Scale at A3 1:150,000 | Status Final | Revision 05 | Security STD |

Drawing Number **PC5223-RHD-ES-ZZ-D-Z-0080**

© Southern Water 2026
 This document is issued for the party which commissioned it and for specific purposes connected with the captioned project only. It should not be relied upon by any other party or used for any other purpose. We accept no responsibility for the consequences of this document being relied upon by any other party, or being used for any other purpose, or containing any error or omission which is due to an error or omission in data supplied to us by other parties.





▬ Order Limits
 National Parks
 Local planning authorities
 Sheet Extent Boxes 1:25k
Strategic Tourism Receptors

 The Royal Armouries – Fort Nelson

Coordinate system: British National Grid; Datum: OSGB 1936
 Data sources: © Crown copyright and database rights 2026 Ordnance Survey 0100031673. Sources: Esri, TomTom, Garmin, FAO, NOAA, USGS, © OpenStreetMap contributors, and the GIS User Community, Contains OS data © Crown Copyright and database right 2023. Contains data from OS Zoomstack, Contains OS data © Crown Copyright and database right 2025. Contains data from OS Zoomstack

PROJECT TITLE
 Hampshire Water Transfer and Water Recycling Project

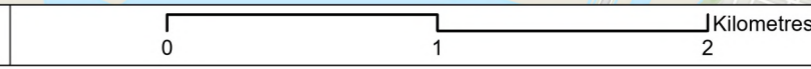


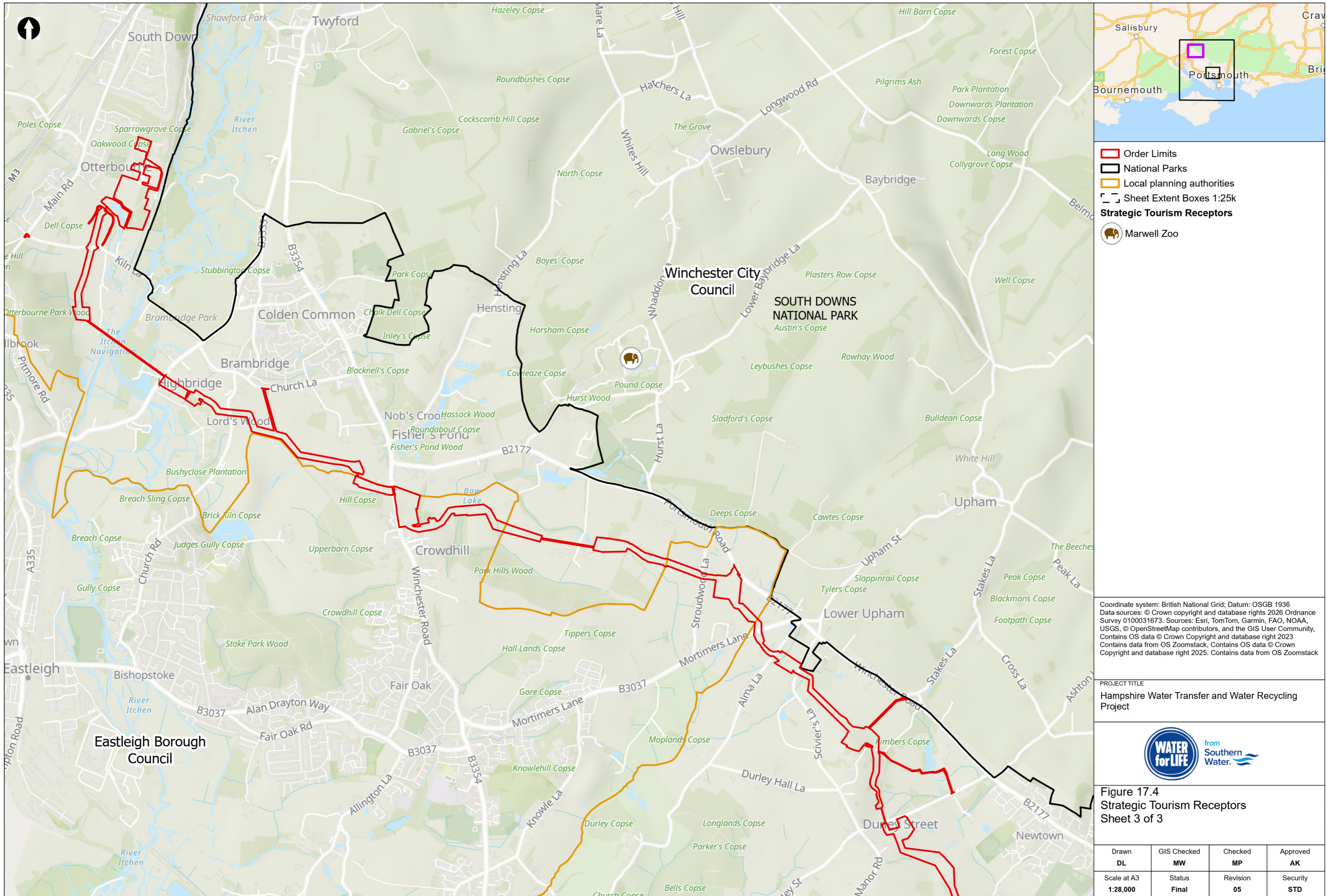
Figure 17.4
 Strategic Tourism Receptors
 Sheet 2 of 3

| | | | |
|--------------------------------|--------------------------|-----------------------|------------------------|
| Drawn DL | GIS Checked MW | Checked MP | Approved AK |
| Scale at A3 1:28,000 | Status Final | Revision 05 | Security STD |

Drawing Number **PC5223-RHD-ES-ZZ-D-Z-0080**

© Southern Water 2026
 This document is issued for the party which commissioned it and for specific purposes connected with the captioned project only. It should not be relied upon by any other party or used for any other purpose. We accept no responsibility for the consequences of this document being relied upon by any other party, or being used for any other purpose, or containing any error or omission which is due to an error or omission in data supplied to us by other parties.





- Order Limits
 - National Parks
 - Local planning authorities
 - Sheet Extent Boxes 1:25k
- Strategic Tourism Receptors**
- Marwell Zoo

Coordinate system: British National Grid; Datum: OSGB 1936
 Data sources: © Crown copyright and database rights 2026 Ordnance Survey 0100031673. Sources: Esri, TomTom, Garmin, FAO, NOAA, USGS, © OpenStreetMap contributors, and the GIS User Community, Contains OS data © Crown Copyright and database right 2023 Contains data from OS Zoomstack, Contains OS data © Crown Copyright and database right 2025. Contains data from OS Zoomstack

PROJECT TITLE
 Hampshire Water Transfer and Water Recycling Project



Figure 17.4
 Strategic Tourism Receptors
 Sheet 3 of 3

| | | | |
|--------------------------------|--------------------------|-----------------------|------------------------|
| Drawn DL | GIS Checked MW | Checked MP | Approved AK |
| Scale at A3 1:28,000 | Status Final | Revision 05 | Security STD |

Drawing Number
PC5223-RHD-ES-ZZ-D-Z-0080

© Southern Water 2026
 This document is issued for the party which commissioned it and for specific purposes connected with the captioned project only. It should not be relied upon by any other party or used for any other purpose.
 We accept no responsibility for the consequences of this document being relied upon by any other party, or being used for any other purpose, or containing any error or omission which is due to an error or omission in data supplied to us by other parties.

